OHIO DEPARTMENT OF PUBLIC SAFETY

TRAFFIC CRASH REPORT

*DENOTES MANDATORY FIELD FOR SUPPLEMENT REPORT

LOCAL REPORT NUMBER*: CFS22017526

☐ PHOTOS TAKEN ☐ OH-2 ☐ OH-3 ☐ OH-1P ☐ OTHER ☐ SECONDARY CRASH ☐ PRIVATE PROPERTY

LOCAL INFORMATION

REPORTING AGENCY NAME*: Lebanon Police Department — NCIC*: 08303

HIT/SKIP: 2 (1 - SOLVED, 2 - UNSOLVED) | NUMBER OF UNITS: 2 | UNIT IN ERROR: 1 (98 - ANIMAL, 99 - UNKNOWN)

COUNTY*: 83 | LOCALITY*: 1 (1 - CITY, 2 - VILLAGE, 3 - TOWNSHIP)

LOCATION: CITY, VILLAGE, TOWNSHIP*: LEBANON

CRASH DATE/TIME*: 10/24/2022 09:14

CRASH SEVERITY: 3 (1 - FATAL, 2 - SERIOUS INJURY SUSPECTED, 3 - MINOR INJURY SUSPECTED, 4 - INJURY POSSIBLE, 5 - PROPERTY DAMAGE ONLY)

	ROUTE TYPE	ROUTE NUMBER	PREFIX (1 - NORTH, 2 - SOUTH, 3 - EAST, 4 - WEST)	LOCATION ROAD NAME	ROAD TYPE	LATITUDE
LOCATION				Birchwood	DR	39.448923
REFERENCE				REFERENCE ROAD NAME (ROAD, MILEPOST, HOUSE #): Monroe	RD	LONGITUDE: -84.200809

REFERENCE POINT: 1 (1 - INTERSECTION, 2 - MILE POST, 3 - HOUSE #)

DIRECTION FROM REFERENCE: 1 (1 - NORTH, 2 - SOUTH, 3 - EAST, 4 - WEST)

DISTANCE FROM REFERENCE: 150

DISTANCE UNIT OF MEASURE: 2 (1 - MILES, 2 - FEET, 3 - YARDS)

ROUTE TYPE: IR - INTERSTATE ROUTE (TP), US - FEDERAL US ROUTE, SR - STATE ROUTE, CR - NUMBERED COUNTY ROUTE, TR - NUMBERED TOWNSHIP ROUTE

ROAD TYPE: AL - ALLEY, AV - AVENUE, BL - BOULEVARD, CR - CIRCLE, CT - COURT, DR - DRIVE, HE - HEIGHTS, HW - HIGHWAY, LA - LANE, MP - MILEPOST, OV - OVAL, PK - PARKWAY, PI - PIKE, PL - PLACE, RD - ROAD, SQ - SQUARE, ST - STREET, TE - TERRACE, TL - TRAIL, WA - WAY

INTERSECTION RELATED: ☐ WITHIN INTERSECTION OR ON APPROACH ☐ WITHIN INTERCHANGE AREA ☐ NUMBER OF APPROACHES

ROADWAY: ☐ ROADWAY DIVIDED

LOCATION OF FIRST HARMFUL EVENT: 1 (1 - ON ROADWAY, 2 - ON SHOULDER, 3 - IN MEDIAN, 4 - ON ROADSIDE, 5 - ON GORE, 6 - OUTSIDE TRAFFIC WAY, 7 - ON RAMP, 8 - OFF RAMP, 9 - CROSSOVER, 10 - DRIVEWAY/ALLEY ACCESS, 11 - RAILWAY GRADE CROSSING, 12 - SHARED USE PATHS OR TRAILS, 13 - BIKE LANE, 14 - TOLL BOOTH, 99 - OTHER/UNKNOWN)

MANNER OF CRASH COLLISION/IMPACT: 5 (1 - NOT COLLISION BETWEEN TWO MOTOR VEHICLES IN TRANSPORT, 2 - REAR-END, 3 - HEAD-ON, 4 - REAR-TO-REAR, 5 - BACKING, 6 - ANGLE, 7 - SIDESWIPE, SAME DIRECTION, 8 - SIDESWIPE, OPPOSITE DIRECTION, 9 - OTHER/UNKNOWN)

DIRECTION OF TRAVEL: ☐ (1 - NORTH, 2 - SOUTH, 3 - EAST, 4 - WEST)

MEDIAN TYPE: ☐ (1 - DIVIDED FLUSH MEDIAN (< 4 FEET), 2 - DIVIDED FLUSH MEDIAN (>= 4 FEET), 3 - DIVIDED, DEPRESSED MEDIAN, 4 - DIVIDED, RAISE MEDIAN (ANY TYPE), 9 - OTHER/UNKNOWN)

☐ WORK ZONE RELATED ☐ WORKERS PRESENT ☐ LAW ENFORCEMENT PRESENT ☐ ACTIVE SCHOOL ZONE

WORK ZONE TYPE: ☐ (1 - LANE CLOSURE, 2 - LANE SHFT/CROSSOVER, 3 - WORK ON SHOULDER OR MEDIAN, 4 - INTERMITTENT OR MOVING WORK, 5 - OTHER)

LOCATION OF CRASH IN WORK ZONE: ☐ (1 - BEFORE THE 1ST WORK ZONE WARNING SIGN, 2 - ADVANCE WARNING AREA, 3 - TRANSITION AREA, 4 - ACTIVITY AREA, 5 - TERMINATION AREA)

CONTOUR: 1 (1 - STRAIGHT LEVEL, 2 - STRAIGHT GRADE, 3 - CURVE LEVEL, 4 - CURVE GRADE, 9 - OTHER/UNKNOWN)

CONDITIONS: 1 (1 - DRY, 2 - WET, 3 - SNOW, 4 - ICE, 5 - SAND, MUD, DIRT, OIL, GRAVEL, 6 - WATER (STANDING, MOVING), 7 - SLUSH, 9 - OTHER/UNKNOWN)

SURFACE: 2 (1 - CONCRETE, 2 - BLACKTOP, BITUMINOUS, ASPHALT, 3 - BRICK/BLOCK, 4 - SLAG, GRAVEL, STONE, 5 - DIRT, 9 - OTHER/UNKNOWN)

LIGHT CONDITION: 1 (1 - DAYLIGHT, 2 - DAWN/DUSK, 3 - DARK - LIGHTED ROADWAY, 4 - DARK - ROADWAY NOT LIGHTED, 5 - DARK - UNKNOWN ROADWAY LIGHTING, 9 - OTHER/UNKNOWN)

WEATHER: 1 (1 - CLEAR, 2 - CLOUDY, 3 - FOG, SMOG, SMOKE, 4 - RAIN, 5 - SLEET, HAIL, 6 - SNOW, 7 - SEVERE CROSSWINDS, 8 - BLOWING SAND, SOIL, DIRT, SNOW, 9 - FREEZING RAIN OR FREEZING DRIZZLE, 99 - OTHER/UNKNOWN)

NARRATIVE

Unit #2 was traveling north on Birchwood Dr. Unit #1 was backing from the driveway of #906 Birchwood. The rear of Unit #1 struck the passenger side rear of Unit #2. The driver of Unit #1 eventually fled prior to police arrival failing to make/leave identification.

DIAGRAM

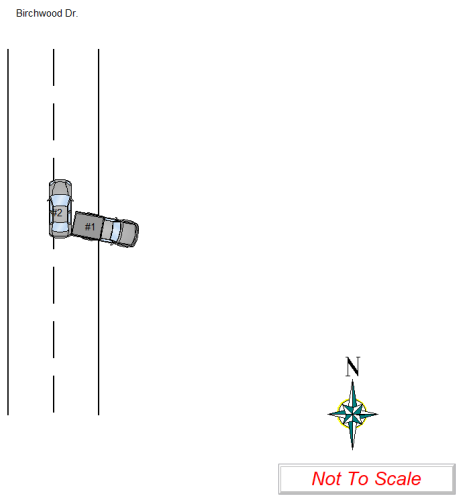

CRASH REPORTED DATE/TIME	DISPATCH DATE/TIME	ARRIVAL DATE/TIME	SCENE CLEARED DATE/TIME	REPORT TAKEN BY
10/24/2022 09:14	10/24/2022 09:15	10/24/2022 09:17	10/24/2022 10:06	■ POLICE AGENCY ☐ MOTORIST

TOTAL TIME ROADWAY CLOSED	OTHER INVESTIGATION TIME	TOTAL MINUTES	OFFICER'S NAME*	CHECKED BY OFFICER'S NAME*	☐ SUPPLEMENT (CORRECTION OR ADDITION TO AN EXISTING REPORT SENT TO ODPS)
0	45	96	Allen, Mark	Morris, Steve	
			OFFICER'S BADGE NUMBER*: 105	CHECKED BY OFFICER'S BADGE NUMBER*: 131	

OHIO DEPARTMENT OF PUBLIC SAFETY — SAFETY · SERVICE · PROTECTION

UNIT

LOCAL REPORT NUMBER*

CFS22017526

OWNER

UNIT #	OWNER NAME: LAST, FIRST, MIDDLE (☐ SAME AS DRIVER)	OWNER PHONE: INCLUDE AREA CODE ☐ SAME AS DRIVER
1		

OWNER ADDRESS: STREET, CITY, STATE, ZIP (☐ SAME AS DRIVER)

COMMERCIAL CARRIER: NAME, ADDRESS, CITY, STATE, ZIP — **COMMERICAL CARRIER PHONE:** INCLUDE AREA CODE

VEHICLE

LP STATE	LICENSE PLATE #	VEHICLE IDENTIFICATION #	VEHICLE YEAR	VEHICLE MAKE
OH	UNKNOWN			Other/Unknow

☐ INSURANCE VERIFIED	INSURANCE COMPANY	INSURANCE POLICY #	COLOR	VEHICLE MODEL
			White	Other/Unkno

TYPE OF USE: ☐ COMMERCIAL ☐ GOVERNMENT ☐ IN EMERGENCY RESPONSE

US DOT #

TOWED BY: COMPANY NAME

☐ **INTERLOCK DEVICE EQUIPPED** ■ **HIT/SKIP UNIT**

 # OCCUPANTS: 1

VEHICLE WEIGHT GVWR/GCWR: ☐ 1 - <= 10K LBS. 2 - 10,001 - 26K LBS. 3 - >= 26K LBS.

HAZARDOUS MATERIAL: ☐ MATERIAL RELEASED ☐ PLACARD — **CLASS #** — **PLACARD ID #**

UNIT TYPE: 4
1 - PASSENGER CAR
2 - PASSENGER VAN (MINIVAN)
3 - SPORT UTILITY VEHICLE
4 - PICK UP
5 - CARGO VAN
7 - MOTORCYCLE 2-WHEELED
8 - MOTORCYCLE 3-WHEELED
9 - AUTOCYCLE
10 - MOPED OR MOTORIZED BICYCLE
11 - ALL TERRAIN VEHICLE (ATV/UTV)
12 - GOLF CART
13 - SNOWMOBILE
14 - SINGLE UNIT TRUCK
15 - SEMI-TRACTOR
16 - FARM EQUIPMENT
17 - MOTORHOME
18 - LIMO (LIVERY VEHICLE)
19 - BUS (16+ PASSENGERS)
20 - OTHER VEHICLE
21 - HEAVY EQUIPMENT
22 - ANIMAL WITH RIDER OR ANIMAL-DRAWN VEHICLE
23 - PEDESTRIAN/ SKATER
24 - WHEELCHAIR (ANY TYPE)
25 - OTHER NON-MOTORIST
26 - BICYCLE
27 - TRAIN
99 - UNKNOWN OR HIT/SKIP

 # OF TRAILING UNITS: 0

WAS VEHICLE OPERATING IN **AUTONOMOUS MODE** WHEN CRASH OCCURED? 9
1 - YES 2 - NO 9 - OTHER/UNKNOWN

AUTONOMOUS MODE LEVEL: 9
0 - NO AUTOMATION
1 - DRIVER ASSISTANCE
2 - PARTIAL AUTOMATION
3 - CONDITIONAL AUTOMATION
4 - HIGH AUTOMATION
5 - FULL AUTOMATION
9 - UNKNOWN

SPECIAL FUNCTION: 99
1 - NONE
2 - TAXI
3 - ELECTRONIC RIDE SHARING
4 - SCHOOL TRANSPORT
5 - BUS - TRANSIT /COMMUTER
6 - BUS - CHARTER/TOUR
7 - BUS - INTERCITY
8 - BUS - SHUTTLE
9 - BUS - OTHER
10 - AMBULANCE
11 - FIRE
12 - MILITARY
13 - POLICE
14 - PUBLIC UTILITY
15 - CONSTRUCTION EQUIPMENT
16 - FARM
17 - MOWING
18 - SNOW REMOVAL
19 - TOWING
20 - SAFETY SERVICE PATROL
21 - MAIL CARRIER
99 - OTHER/UNKNOWN

CARGO BODY TYPE: 99
1 - NO CARGO BODY TYPE / NOT APPLICABLE
2 - BUS
3 - VEHICLE TOWING ANOTHER MOTOR VEHICLE
4 - LOGGING
5 - INTERMODAL CONTAINER CHASSIS
6 - CARGO VAN/ ENCLOSED BOX
7 - GRAIN/CHIPS/GRAVEL
8 - POLE
9 - CARGO TANK
10 - FLAT BED
11 - DUMP
12 - CONCRETE MIXER
13 - AUTO TRANSPORTER
14 - GARBAGE/REFUSE
99 - OTHER/UNKNOWN

VEHICLE DEFECTS: ☐
1 - TURN SIGNALS
2 - HEAD LAMPS
3 - TAIL LAMPS
4 - BRAKES
5 - STEERING
6 - TIRE BLOWOUT
7 - WORN OR SLICK TIRES
8 - TRAILER EQUIPMENT DEFECTIVE
9 - MOTOR TROUBLE
10 - DISABLED FROM PRIOR ACCIDENT
99 - OTHER/UNKNOWN

NON-MOTORIST LOCATION AT IMPACT: ☐
1 - INTERSECTION - MARKED CROSSWALK
2 - INTERSECTION - UNMARKED CROSSWALK
3 - INTERSECTION - OTHER
4 - MIDBLOCK - MARKED CROSSWALK
5 - TRAVEL LANE - OTHER LOCATION
6 - BICYCLE LANE
7 - SHOULDER/ ROADSIDE
8 - SIDEWALK
9 - MEDIAN/CROSSING ISLAND
10 - DRIVEWAY ACCESS
11 - SHARED USE PATHS OR TRAILS
12 - FIRST RESPONDER AT INCIDENT SCENE
99 - OTHER/UNKNOWN

ACTION: 3
1 - NON-CONTACT
2 - NON-COLLISION
3 - STRIKING
4 - STRUCK
5 - BOTH STRIKING & STRUCK
9 - OTHER/UNKNOWN

PRE-CRASH ACTIONS: 2
1 - STRAIGHT AHEAD
2 - BACKING
3 - CHANGING LANES
4 - OVERTAKING/ PASSING
5 - MAKING RIGHT TURN
6 - MAKING LEFT TURN
7 - MAKING U-TURN
8 - ENTERING TRAFFIC LANE
9 - LEAVING TRAFFIC LANE
10 - PARKED
11 - SLOWING OR STOPPED IN TRAFFIC
12 - DRIVERLESS
13 - NEGOTIATING A CURVE
14 - ENTERING OR CROSSING SPECIFIED LOCATION
15 - WALKING, RUNNING, JOGGING, PLAYING
16 - WORKING
17 - PUSHING VEHICLE
18 - APPROACHING OR LEAVING VEHICLE
19 - STANDING
20 - OTHER NON-MOTORIST
21 - STANDING OUTSIDE DISABLED VEHICLE
99 - OTHER/UNKNOWN

EVENT(s)

CONTRIBUTING CIRCUMSTANCES: 12
1 - NONE
2 - FAILURE TO YIELD
3 - RAN RED LIGHT
4 - RAN STOP SIGN
5 - UNSAFE SPEED
6 - IMPROPER TURN
7 - LEFT OF CENTER
8 - FOLLOWING TOO CLOSE/ACDA
9 - IMPROPER LANE CHANGE
10 - IMPROPER PASSING
11 - DROVE OFF ROAD
12 - IMPROPER BACKING
13 - IMPROPER START FROM A PARKED POSITION
14 - STOPPED OR PARKED ILLEGALLY
15 - SWERVING TO AVOID
16 - WRONG WAY
17 - VISION OBSTRUCTION
18 - OPERATING DEFECTIVE EQUIPMENT
19 - LOAD SHIFTING/ FALLING/SPILLING
20 - IMPROPER CROSSING
21 - LYING IN ROADWAY
22 - NOT DISCERNIBLE
23 - OPENING DOOR INTO ROADWAY
99 - OTHER IMPROPER ACTION

SEQUENCE OF EVENTS

EVENTS

1 [20]
2 [ ]
3 [ ]

1 - OVERTURN/ ROLLOVER
2 - FIRE/EXPLOSION
3 - IMMERSION
4 - JACKKNIFE
5 - CARGO/EQUIPMENT LOSS OR SHIFT
6 - EQUIPMENT FAILURE
7 - SEPARATION OF UNITS
8 - RAN OFF ROAD RIGHT
9 - RAN OFF ROAD LEFT
10 - CROSS MEDIAN
11 - CROSS CENTERLINE OPPOSITE DIRECTION OF TRAVEL
12 - DOWNHILL RUNAWAY
13 - OTHER NON-COLLISION
14 - PEDESTRIAN
15 - PEDALCYCLE
16 - RAILWAY VEHICLE
17 - ANIMAL - FARM
18 - ANIMAL - DEER
19 - ANIMAL - OTHER
20 - MOTOR VEHICLE IN TRANSPORT
21 - PARKED MOTOR VEHICLE
22 - WORK ZONE MAINTENANCE EQUIPMENT
23 - STRUCK BY FALLING, SHIFTING CARGO OR ANYTHING SET IN MOTION BY A MOTOR VEHICLE
24 - OTHER MOVABLE OBJECT

COLLISION WITH FIXED OBJECT - STRUCK

4 [ ]
5 [ ]
6 [ ]

25 - IMPACT ATTENUATOR/ CRASH CUSHION
26 - BRIDGE OVERHEAD STRUCTURE
27 - BRIDGE PIER OR ABUTMENT
28 - BRIDGE PARAPET
29 - BRIDGE RAIL
30 - GUARDRAIL FACE
31 - GUARDRAIL END
32 - PORTABLE BARRIER
33 - MEDIAN CABLE BARRIER
34 - MEDIAN GUARDRAIL BARRIER
35 - MEDIAN CONCRETE BARRIER
36 - MEDIAN OTHER BARRIER
37 - TRAFFIC SIGN POST
38 - OVERHEAD SIGN POST
39 - LIGHT/LUMINARIES SUPPORT
40 - UTILITY POLE
41 - OTHER POST, POLE OR SUPPORT
42 - CULVERT
43 - CURB
44 - DITCH
45 - EMBANKMENT
46 - FENCE
47 - MAILBOX
48 - TREE
49 - FIRE HYDRANT
50 - WORK ZONE MAINTENANCE EQUIPMENT
51 - WALL
52 - BUILDING
53 - TUNNEL
54 - OTHER FIXED OBJECT
99 - OTHER/UNKNOWN

FIRST HARMFUL EVENT: 1 **MOST HARMFUL EVENT**: 1

DAMAGE

DAMAGE SCALE: 9
1 - NONE
2 - MINOR DAMAGE
3 - FUNCTIONAL DAMAGE
4 - DISABLING DAMAGE
9 - UNKNOWN

DAMAGED AREA(S)
INDICATE ALL THAT APPLY

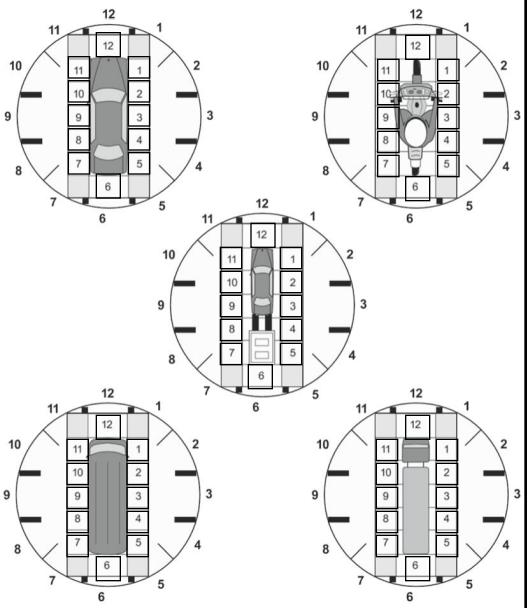

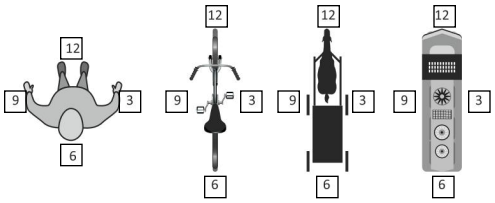

☐ - NO DAMAGE [0] ☐ - UNDERCARRIAGE [14]
☐ - TOP [13] ☐ - ALL AREAS [15]
■ - UNIT NOT AT SCENE [16]

INITIAL POINT OF CONTACT: 15
0 - NO DAMAGE
1-12 - REFER TO UNIT DIAGRAM
13 - TOP
14 - UNDERCARRIAGE
15 - VEHICLE NOT AT SCENE
99 - UNKNOWN

TRAFFIC

TRAFFICWAY FLOW: 2
1 - ONE-WAY
2 - TWO-WAY

TRAFFIC CONTROL: 6
1 - ROUNDABOUT
2 - SIGNAL
3 - FLASHER
4 - STOP SIGN
5 - YIELD SIGN
6 - NO CONTROL

 # OF THROUGH LANES ON ROAD: 1

RAIL GRADE CROSSING: 1
1 - NOT INVOLVED
2 - INVOLVED-ACTIVE CROSSING
3 - INVOLVED-PASSIVE CROSSING

UNIT / NON-MOTORIST DIRECTION
FROM 4 TO 1
1 - NORTH
2 - SOUTH
3 - EAST
4 - WEST
5 - NORTHEAST
6 - NORTHWEST
7 - SOUTHEAST
8 - SOUTHWEST
9 - OTHER/UNKNOWN

UNIT SPEED: 5

POSTED SPEED: 25

DETECTED SPEED: ☐
1 - STATED/ESTIMATED SPEED
2 - CALCULATED/EDR
3 - UNDETERMINED

OHIO DEPARTMENT OF PUBLIC SAFETY — SAFETY · SERVICE · PROTECTION

UNIT

LOCAL REPORT NUMBER*
CFS22017526

OWNER

UNIT #	OWNER NAME: LAST, FIRST, MIDDLE (■ SAME AS DRIVER)	OWNER PHONE: INCLUDE AREA CODE ■ SAME AS DRIVER
2	BANKS, JESSICA ANNE	(513) 319-2827

OWNER ADDRESS: STREET, CITY, STATE, ZIP (■ SAME AS DRIVER)
1030 HUNTERS RUN DR APT 7, LEBANON, OH 45036

COMMERCIAL CARRIER: NAME, ADDRESS, CITY, STATE, ZIP

COMMERICAL CARRIER PHONE: INCLUDE AREA CODE

VEHICLE

LP STATE	LICENSE PLATE #	VEHICLE IDENTIFICATION #	VEHICLE YEAR	VEHICLE MAKE
OH	GDR7082	1N4AL3AP6EC409429	2014	Nissan

■ INSURANCE VERIFIED	INSURANCE COMPANY	INSURANCE POLICY #	COLOR	VEHICLE MODEL
	STATE FARM INS	C65 8184 E2235 B0001	Silver	Altima

TYPE OF USE: ☐ COMMERCIAL ☐ GOVERNMENT ☐ IN EMERGENCY RESPONSE

☐ INTERLOCK DEVICE EQUIPPED ☐ HIT/SKIP UNIT

 # OCCUPANTS: 2

US DOT #

VEHICLE WEIGHT GVWR/GCWR: 1 (1 - <= 10K LBS. 2 - 10,001 - 26K LBS. 3 - >= 26K LBS.)

TOWED BY: COMPANY NAME
JACOBS TOWING

HAZARDOUS MATERIAL: ☐ MATERIAL RELEASED ☐ PLACARD — CLASS # — PLACARD ID #

UNIT TYPE: 1
1 - PASSENGER CAR
2 - PASSENGER VAN (MINIVAN)
3 - SPORT UTILITY VEHICLE
4 - PICK UP
5 - CARGO VAN
7 - MOTORCYCLE 2-WHEELED
8 - MOTORCYCLE 3-WHEELED
9 - AUTOCYCLE
10 - MOPED OR MOTORIZED BICYCLE
11 - ALL TERRAIN VEHICLE (ATV/UTV)
12 - GOLF CART
13 - SNOWMOBILE
14 - SINGLE UNIT TRUCK
15 - SEMI-TRACTOR
16 - FARM EQUIPMENT
17 - MOTORHOME
18 - LIMO (LIVERY VEHICLE)
19 - BUS (16+ PASSENGERS)
20 - OTHER VEHICLE
21 - HEAVY EQUIPMENT
22 - ANIMAL WITH RIDER OR ANIMAL-DRAWN VEHICLE
23 - PEDESTRIAN/ SKATER
24 - WHEELCHAIR (ANY TYPE)
25 - OTHER NON-MOTORIST
26 - BICYCLE
27 - TRAIN
99 - UNKNOWN OR HIT/SKIP

 # OF TRAILING UNITS: 0

WAS VEHICLE OPERATING IN **AUTONOMOUS MODE** WHEN CRASH OCCURED? 2
1 - YES 2 - NO 9 - OTHER/UNKNOWN

AUTONOMOUS MODE LEVEL: 0
0 - NO AUTOMATION
1 - DRIVER ASSISTANCE
2 - PARTIAL AUTOMATION
3 - CONDITIONAL AUTOMATION
4 - HIGH AUTOMATION
5 - FULL AUTOMATION
9 - UNKNOWN

SPECIAL FUNCTION: 99
1 - NONE
2 - TAXI
3 - ELECTRONIC RIDE SHARING
4 - SCHOOL TRANSPORT
5 - BUS - TRANSIT /COMMUTER
6 - BUS - CHARTER/TOUR
7 - BUS - INTERCITY
8 - BUS - SHUTTLE
9 - BUS - OTHER
10 - AMBULANCE
11 - FIRE
12 - MILITARY
13 - POLICE
14 - PUBLIC UTILITY
15 - CONSTRUCTION EQUIPMENT
16 - FARM
17 - MOWING
18 - SNOW REMOVAL
19 - TOWING
20 - SAFETY SERVICE PATROL
21 - MAIL CARRIER
99 - OTHER/UNKNOWN

CARGO BODY TYPE: 1
1 - NO CARGO BODY TYPE / NOT APPLICABLE
2 - BUS
3 - VEHICLE TOWING ANOTHER MOTOR VEHICLE
4 - LOGGING
5 - INTERMODAL CONTAINER CHASSIS
6 - CARGO VAN/ ENCLOSED BOX
7 - GRAIN/CHIPS/GRAVEL
8 - POLE
9 - CARGO TANK
10 - FLAT BED
11 - DUMP
12 - CONCRETE MIXER
13 - AUTO TRANSPORTER
14 - GARBAGE/REFUSE
99 - OTHER/UNKNOWN

VEHICLE DEFECTS: ☐
1 - TURN SIGNALS
2 - HEAD LAMPS
3 - TAIL LAMPS
4 - BRAKES
5 - STEERING
6 - TIRE BLOWOUT
7 - WORN OR SLICK TIRES
8 - TRAILER EQUIPMENT DEFECTIVE
9 - MOTOR TROUBLE
10 - DISABLED FROM PRIOR ACCIDENT
99 - OTHER/UNKNOWN

NON-MOTORIST LOCATION AT IMPACT: ☐
1 - INTERSECTION - MARKED CROSSWALK
2 - INTERSECTION - UNMARKED CROSSWALK
3 - INTERSECTION - OTHER
4 - MIDBLOCK - MARKED CROSSWALK
5 - TRAVEL LANE - OTHER LOCATION
6 - BICYCLE LANE
7 - SHOULDER/ ROADSIDE
8 - SIDEWALK
9 - MEDIAN/CROSSING ISLAND
10 - DRIVEWAY ACCESS
11 - SHARED USE PATHS OR TRAILS
12 - FIRST RESPONDER AT INCIDENT SCENE
99 - OTHER/UNKNOWN

ACTION: 4
1 - NON-CONTACT
2 - NON-COLLISION
3 - STRIKING
4 - STRUCK
5 - BOTH STRIKING & STRUCK
9 - OTHER/UNKNOWN

PRE-CRASH ACTIONS: 1
1 - STRAIGHT AHEAD
2 - BACKING
3 - CHANGING LANES
4 - OVERTAKING/ PASSING
5 - MAKING RIGHT TURN
6 - MAKING LEFT TURN
7 - MAKING U-TURN
8 - ENTERING TRAFFIC LANE
9 - LEAVING TRAFFIC LANE
10 - PARKED
11 - SLOWING OR STOPPED IN TRAFFIC
12 - DRIVERLESS
13 - NEGOTIATING A CURVE
14 - ENTERING OR CROSSING SPECIFIED LOCATION
15 - WALKING, RUNNING, JOGGING, PLAYING
16 - WORKING
17 - PUSHING VEHICLE
18 - APPROACHING OR LEAVING VEHICLE
19 - STANDING
20 - OTHER NON-MOTORIST
21 - STANDING OUTSIDE DISABLED VEHICLE
99 - OTHER/UNKNOWN

EVENT(s)

CONTRIBUTING CIRCUMSTANCES: 1
1 - NONE
2 - FAILURE TO YIELD
3 - RAN RED LIGHT
4 - RAN STOP SIGN
5 - UNSAFE SPEED
6 - IMPROPER TURN
7 - LEFT OF CENTER
8 - FOLLOWING TOO CLOSE/ACDA
9 - IMPROPER LANE CHANGE
10 - IMPROPER PASSING
11 - DROVE OFF ROAD
12 - IMPROPER BACKING
13 - IMPROPER START FROM A PARKED POSITION
14 - STOPPED OR PARKED ILLEGALLY
15 - SWERVING TO AVOID
16 - WRONG WAY
17 - VISION OBSTRUCTION
18 - OPERATING DEFECTIVE EQUIPMENT
19 - LOAD SHIFTING/ FALLING/SPILLING
20 - IMPROPER CROSSING
21 - LYING IN ROADWAY
22 - NOT DISCERNIBLE
23 - OPENING DOOR INTO ROADWAY
99 - OTHER IMPROPER ACTION

SEQUENCE OF EVENTS

EVENTS

1: 20
2:
3:

1 - OVERTURN/ ROLLOVER
2 - FIRE/EXPLOSION
3 - IMMERSION
4 - JACKKNIFE
5 - CARGO/EQUIPMENT LOSS OR SHIFT
6 - EQUIPMENT FAILURE
7 - SEPARATION OF UNITS
8 - RAN OFF ROAD RIGHT
9 - RAN OFF ROAD LEFT
10 - CROSS MEDIAN
11 - CROSS CENTERLINE OPPOSITE DIRECTION OF TRAVEL
12 - DOWNHILL RUNAWAY
13 - OTHER NON-COLLISION
14 - PEDESTRIAN
15 - PEDALCYCLE
16 - RAILWAY VEHICLE
17 - ANIMAL - FARM
18 - ANIMAL - DEER
19 - ANIMAL - OTHER
20 - MOTOR VEHICLE IN TRANSPORT
21 - PARKED MOTOR VEHICLE
22 - WORK ZONE MAINTENANCE EQUIPMENT
23 - STRUCK BY FALLING, SHIFTING CARGO OR ANYTHING SET IN MOTION BY A MOTOR VEHICLE
24 - OTHER MOVABLE OBJECT

COLLISION WITH FIXED OBJECT - STRUCK

4:
5:
6:

25 - IMPACT ATTENUATOR/ CRASH CUSHION
26 - BRIDGE OVERHEAD STRUCTURE
27 - BRIDGE PIER OR ABUTMENT
28 - BRIDGE PARAPET
29 - BRIDGE RAIL
30 - GUARDRAIL FACE
31 - GUARDRAIL END
32 - PORTABLE BARRIER
33 - MEDIAN CABLE BARRIER
34 - MEDIAN GUARDRAIL BARRIER
35 - MEDIAN CONCRETE BARRIER
36 - MEDIAN OTHER BARRIER
37 - TRAFFIC SIGN POST
38 - OVERHEAD SIGN POST
39 - LIGHT/LUMINARIES SUPPORT
40 - UTILITY POLE
41 - OTHER POST, POLE OR SUPPORT
42 - CULVERT
43 - CURB
44 - DITCH
45 - EMBANKMENT
46 - FENCE
47 - MAILBOX
48 - TREE
49 - FIRE HYDRANT
50 - WORK ZONE MAINTENANCE EQUIPMENT
51 - WALL
52 - BUILDING
53 - TUNNEL
54 - OTHER FIXED OBJECT
99 - OTHER/UNKNOWN

FIRST HARMFUL EVENT: 1
MOST HARMFUL EVENT: 1

DAMAGE

DAMAGE SCALE: 2
1 - NONE
2 - MINOR DAMAGE
3 - FUNCTIONAL DAMAGE
4 - DISABLING DAMAGE
9 - UNKNOWN

DAMAGED AREA(S)
INDICATE ALL THAT APPLY

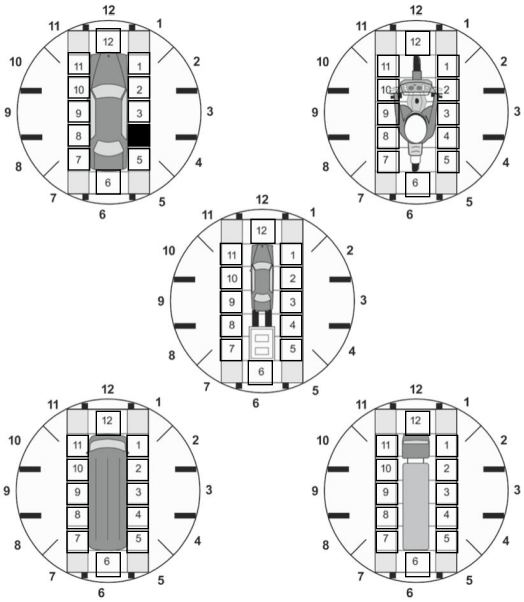

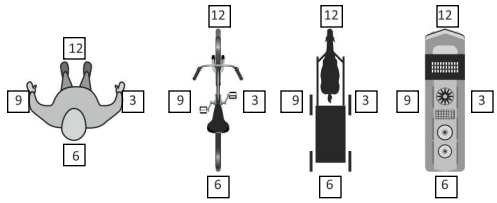

☐ - NO DAMAGE [0] ☐ - UNDERCARRIAGE [14]
☐ - TOP [13] ☐ - ALL AREAS [15]
☐ - UNIT NOT AT SCENE [16]

INITIAL POINT OF CONTACT: 4
0 - NO DAMAGE
1-12 - REFER TO UNIT DIAGRAM
13 - TOP
14 - UNDERCARRIAGE
15 - VEHICLE NOT AT SCENE
99 - UNKNOWN

TRAFFIC

TRAFFICWAY FLOW: 2
1 - ONE-WAY
2 - TWO-WAY

TRAFFIC CONTROL: 6
1 - ROUNDABOUT
2 - SIGNAL
3 - FLASHER
4 - STOP SIGN
5 - YIELD SIGN
6 - NO CONTROL

 # OF THROUGH LANES ON ROAD: 1

RAIL GRADE CROSSING: 1
1 - NOT INVOLVED
2 - INVOLVED-ACTIVE CROSSING
3 - INVOLVED-PASSIVE CROSSING

UNIT / NON-MOTORIST DIRECTION
FROM 2 TO 1
1 - NORTH
2 - SOUTH
3 - EAST
4 - WEST
5 - NORTHEAST
6 - NORTHWEST
7 - SOUTHEAST
8 - SOUTHWEST
9 - OTHER/UNKNOWN

UNIT SPEED: 20

POSTED SPEED: 25

DETECTED SPEED: ☐
1 - STATED/ESTIMATED SPEED
2 - CALCULATED/EDR
3 - UNDETERMINED

OHIO DEPARTMENT OF PUBLIC SAFETY

MOTORIST / NON-MOTORIST

LOCAL REPORT NUMBER*: CFS22017526

MOTORIST / NON-MOTORIST

UNIT #	NAME: LAST, FIRST, MIDDLE	DATE OF BIRTH	AGE	GENDER
1	UNKNOWN, UNKNOWN	01/01/1902	120	M

ADDRESS: STREET, CITY, STATE, ZIP: Unknown

CONTACT PHONE - INCLUDE AREA CODE:

INJURIES	INJURED TAKEN BY	EMS AGENCY (NAME)	INJURED TAKEN TO: MEDICAL FACILITY (NAME, CITY)	SAFETY EQUIPMENT USED	DOT-COMPLIANT MC HELMET	SEATING POSITION	AIR BAG USAGE	EJECTION	TRAPPED
5				99		1	9	1	1

OL STATE	OPERATOR LICENSE NUMBER	OFFENSE CHARGED	LOCAL CODE	OFFENSE DESCRIPTION	CITATION NUMBER

OL CLASS	ENDORSEMENT (SELECT UP TO 2)	RESTRICTION (SELECT UP TO 3)	DRIVER DISTRACTED BY	ALCOHOL / DRUG SUSPECTED	CONDITION
			9	☐ ALCOHOL ☐ MARIJUANA ☐ OTHER DRUG	9

ALCOHOL TEST STATUS	ALCOHOL TEST TYPE	ALCOHOL TEST VALUE	DRUG TEST(S) STATUS	DRUG TEST(S) TYPE	DRUG TEST(S) RESULT (SELECT UP TO 4)
1	1	.	1	1	

MOTORIST / NON-MOTORIST

UNIT #	NAME: LAST, FIRST, MIDDLE	DATE OF BIRTH	AGE	GENDER
2	BANKS, JESSICA ANNE	09/23/1985	37	F

ADDRESS: STREET, CITY, STATE, ZIP: 1030 HUNTERS RUN DR APT 7, LEBANON, OH 45036

CONTACT PHONE - INCLUDE AREA CODE: [redacted]

INJURIES	INJURED TAKEN BY	EMS AGENCY (NAME)	INJURED TAKEN TO: MEDICAL FACILITY (NAME, CITY)	SAFETY EQUIPMENT USED	DOT-COMPLIANT MC HELMET	SEATING POSITION	AIR BAG USAGE	EJECTION	TRAPPED
3	2	CITY OF LEBANON DIVISI	BETHESDA ARROWSPRINGS HOSPITAL, LEBANON	4		1	1	1	1

OL STATE	OPERATOR LICENSE NUMBER	OFFENSE CHARGED	LOCAL CODE	OFFENSE DESCRIPTION	CITATION NUMBER
OH	[redacted]				

OL CLASS	ENDORSEMENT (SELECT UP TO 2)	RESTRICTION (SELECT UP TO 3)	DRIVER DISTRACTED BY	ALCOHOL / DRUG SUSPECTED	CONDITION
4			1	☐ ALCOHOL ☐ MARIJUANA ☐ OTHER DRUG	1

ALCOHOL TEST STATUS	ALCOHOL TEST TYPE	ALCOHOL TEST VALUE	DRUG TEST(S) STATUS	DRUG TEST(S) TYPE	DRUG TEST(S) RESULT (SELECT UP TO 4)
1	1	.	1	1	

MOTORIST / NON-MOTORIST

UNIT #	NAME: LAST, FIRST, MIDDLE	DATE OF BIRTH	AGE	GENDER

ADDRESS: STREET, CITY, STATE, ZIP:

CONTACT PHONE - INCLUDE AREA CODE:

INJURIES	INJURED TAKEN BY	EMS AGENCY (NAME)	INJURED TAKEN TO: MEDICAL FACILITY (NAME, CITY)	SAFETY EQUIPMENT USED	DOT-COMPLIANT MC HELMET	SEATING POSITION	AIR BAG USAGE	EJECTION	TRAPPED

OL STATE	OPERATOR LICENSE NUMBER	OFFENSE CHARGED	LOCAL CODE	OFFENSE DESCRIPTION	CITATION NUMBER

OL CLASS	ENDORSEMENT (SELECT UP TO 2)	RESTRICTION (SELECT UP TO 3)	DRIVER DISTRACTED BY	ALCOHOL / DRUG SUSPECTED	CONDITION
				☐ ALCOHOL ☐ MARIJUANA ☐ OTHER DRUG	

ALCOHOL TEST STATUS	ALCOHOL TEST TYPE	ALCOHOL TEST VALUE	DRUG TEST(S) STATUS	DRUG TEST(S) TYPE	DRUG TEST(S) RESULT (SELECT UP TO 4)
		.			

INJURIES
1 - FATAL
2 - SUSPECTED SERIOUS INJURY
3 - SUSPECTED MINOR INJURY
4 - POSSIBLE INJURY
5 - NO APPARENT INJURY

INJURED TAKEN BY
1 - NOT TRANSPORTED / TREATED AT SCENE
2 - EMS
3 - POLICE
9 - OTHER / UNKNOWN

SAFETY EQUIPMENT
1 - NONE USED
2 - SHOULDER BELT ONLY USED
3 - LAP BELT ONLY USED
4 - SHOULDER & LAP BELT USED
5 - CHILD RESTRAINT SYSTEM - FORWARD FACING
6 - CHILD RESTRAINT SYSTEM - REAR FACING
7 - BOOSTER SEAT
8 - HELMET USED
9 - PROTECTIVE PADS USED (ELBOW, KNEES, ETC.)
10 - REFLECTIVE CLOTHING
11 - LIGHTING - PEDESTRIAN / BICYCLE ONLY
99 - OTHER / UNKNOWN

SEATING POSITION
1 - FRONT - LEFT SIDE (MOTORCYCLE DRIVER)
2 - FRONT - MIDDLE
3 - FRONT - RIGHT SIDE
4 - SECOND - LEFT SIDE (MOTORCYCLE PASSENGER)
5 - SECOND - MIDDLE
6 - SECOND - RIGHT SIDE
7 - THIRD - LEFT SIDE (MOTORCYCLE SIDE CAR)
8 - THIRD - MIDDLE
9 - THIRD - RIGHT
10 - SLEEPER SECTION OF TRUCK CAB
11 - PASSENGER IN OTHER ENCLOSED CARGO AREA (NON-TRAILING UNIT, BUS, PICK-UP WITH CAP)
12 - PASSENGER IN UNENCLOSED CARGO AREA
13 - TRAILING UNIT
14 - RIDING ON VEHICLE EXTERIOR (NON-TRAILING UNIT)
15 - NON-MOTORIST
99 - OTHER / UNKNOWN

AIR BAG
1 - NOT DEPLOYED
2 - DEPLOYED FRONT
3 - DEPLOYED SIDE
4 - DEPLOYED BOTH FRONT / SIDE
5 - NOT APPLICABLE
9 - DEPLOYMENT UNKNOWN

EJECTION
1 - NOT EJECTED
2 - PARTIALLY EJECTED
3 - TOTALLY EJECTED
4 - NOT APPLICABLE

TRAPPED
1 - NOT TRAPPED
2 - EXTRICATED BY MECHANICAL MEANS
3 - FREED BY NON-MECHANICAL MEANS

OL CLASS
1 - CLASS A
2 - CLASS B
3 - CLASS C
4 - REGULAR CLASS (OHIO = D)
5 - M/C MOPED ONLY
6 - NO VALID OL

OL ENDORSEMENT
H - HAZMAT
M - MOTORCYCLE
P - PASSENGER
N - TANKER
Q - MOTOR SCOOTER
R - THREE-WHEEL MOTORCYCLE
S - SCHOOL BUS
T - DOUBLE & TRIPLE TRAILERS
X - TANKER / HAZMAT

GENDER
F - FEMALE
M - MALE
U - OTHER / UNKNOWN

OL RESTRICTION(S)
1 - ALCOHOL INTERLOCK DEVICE
2 - CDL INTRASTATE ONLY
3 - CORRECTIVE LENSES
4 - FARM WAIVER
5 - EXCEPT CLASS A BUS
6 - EXCEPT CLASS A & CLASS B BUS
7 - EXCEPT TRACTOR-TRAILER
8 - INTERMEDIATE LICENSE RESTRICTIONS
9 - LEARNER'S PERMIT RESTRICTIONS
10 - LIMITED TO DAYLIGHT ONLY
11 - LIMITED TO EMPLOYMENT
12 - LIMITED - OTHER
13 - MECHANICAL DEVICES (SPECIAL BRAKES, HAND CONTROLS, OR OTHER ADAPTIVE DEVICES)
14 - MILITARY VEHICLES ONLY
15 - MOTOR VEHICLES WITHOUT AIR BRAKES
16 - OUTSIDE MIRROR
17 - PROSTHETIC AID
18 - OTHER

DRIVER DISTRACTION
1 - NOT DISTRACTED
2 - MANUALLY OPERATING AN ELECTRONIC COMMUNICATION DEVICE (TEXTING, TYPING, DIALING)
3 - TALKING ON HANDS-FREE COMMUNICATION DEVICE
4 - TALKING ON HAND-HELD COMMUNICATION DEVICE
5 - OTHER ACTIVITY WITH AN ELECTRONIC DEVICE
6 - PASSENGER
7 - OTHER DISTRACTION INSIDE THE VEHICLE
8 - OTHER DISTRACTION OUTSIDE THE VEHICLE
9 - OTHER / UNKNOWN

CONDITION
1 - APPARENTLY NORMAL
2 - PHYSICAL IMPAIRMENT
3 - EMOTIONAL (E.G., DEPRESSED, ANGRY, DISTURBED)
4 - ILLNESS
5 - FELL ASLEEP, FAINTED, FATIGUED, ETC.
6 - UNDER THE INFLUENCE OF MEDICATIONS / DRUGS / ALCOHOL
9 - OTHER / UNKNOWN

TEST STATUS
1 - NONE GIVEN
2 - TEST REFUSED
3 - TEST GIVEN, CONTAMINATED SAMPLE / UNUSABLE
4 - TEST GIVEN, RESULTS KNOWN
5 - TEST GIVEN, RESULTS UNKNOWN

ALCOHOL TEST TYPE
1 - NONE
2 - BLOOD
3 - URINE
4 - BREATH
5 - OTHER

DRUG TEST TYPE
1 - NONE
2 - BLOOD
3 - URINE
4 - OTHER

DRUG TEST RESULT(S)
1 - AMPHETAMINES
2 - BARBITURATES
3 - BENZODIAZEPINES
4 - CANNABINOIDS
5 - COCAINE
6 - OPIATES / OPIOIDS
7 - OTHER
8 - NEGATIVE RESULTS

OHIO DEPARTMENT OF PUBLIC SAFETY
SAFETY · SERVICE · PROTECTION

OCCUPANT / WITNESS ADDENDUM

LOCAL REPORT NUMBER*: CFS22017526

OCCUPANT

UNIT #	NAME: LAST, FIRST, MIDDLE	DATE OF BIRTH	AGE	GENDER
2	BANKS, OLIVIA	10/21/2010	12	F

ADDRESS: STREET, CITY, STATE, ZIP: 1030 HUNTERS RUN DR APT 7, LEBANON, OH 45036

CONTACT PHONE - INCLUDE AREA CODE:

INJURIES	INJURED TAKEN BY	EMS AGENCY (NAME)	INJURED TAKEN TO: MEDICAL FACILITY (NAME, CITY)	SAFETY EQUIPMENT USED	DOT-COMPLIANT MC HELMET	SEATING POSITION	AIR BAG USAGE	EJECTION	TRAPPED
4	2	CITY OF LEBANON DIVISI	BETHESDA ARROWSPRINGS HOSPITAL, LEBANON	4	☐	3	1	1	1

OCCUPANT

UNIT #	NAME: LAST, FIRST, MIDDLE	DATE OF BIRTH	AGE	GENDER

ADDRESS: STREET, CITY, STATE, ZIP:

CONTACT PHONE - INCLUDE AREA CODE:

INJURIES	INJURED TAKEN BY	EMS AGENCY (NAME)	INJURED TAKEN TO: MEDICAL FACILITY (NAME, CITY)	SAFETY EQUIPMENT USED	DOT-COMPLIANT MC HELMET	SEATING POSITION	AIR BAG USAGE	EJECTION	TRAPPED
					☐				

OCCUPANT

UNIT #	NAME: LAST, FIRST, MIDDLE	DATE OF BIRTH	AGE	GENDER

ADDRESS: STREET, CITY, STATE, ZIP:

CONTACT PHONE - INCLUDE AREA CODE:

INJURIES	INJURED TAKEN BY	EMS AGENCY (NAME)	INJURED TAKEN TO: MEDICAL FACILITY (NAME, CITY)	SAFETY EQUIPMENT USED	DOT-COMPLIANT MC HELMET	SEATING POSITION	AIR BAG USAGE	EJECTION	TRAPPED
					☐				

OCCUPANT

UNIT #	NAME: LAST, FIRST, MIDDLE	DATE OF BIRTH	AGE	GENDER

ADDRESS: STREET, CITY, STATE, ZIP:

CONTACT PHONE - INCLUDE AREA CODE:

INJURIES	INJURED TAKEN BY	EMS AGENCY (NAME)	INJURED TAKEN TO: MEDICAL FACILITY (NAME, CITY)	SAFETY EQUIPMENT USED	DOT-COMPLIANT MC HELMET	SEATING POSITION	AIR BAG USAGE	EJECTION	TRAPPED
					☐				

INJURY

1 - FATAL
2 - SUSPECTED SERIOUS INJURY
3 - SUSPECTED MINOR INJURY
4 - POSSIBLE INJURY
5 - NO APPARENT INJURY

INJURED TAKEN BY

1 - NOT TRANSPORTED / TREATED AT SCENE
2 - EMS
3 - POLICE
9 - OTHER / UNKNOWN

GENDER

F - FEMALE
M - MALE
U - OTHER / UNKNOWN

SAFETY EQUIPMENT USED

1 - NONE USED - VEHICLE OCCUPANT
2 - SHOULDER BELT ONLY USED
3 - LAP BELT ONLY USED
4 - SHOULDER & LAP BELT USED
5 - CHILD RESTRAINT SYSTEM - FORWARD FACING
6 - CHILD RESTRAINT SYSTEM - REAR FACING
7 - BOOSTER SEAT
8 - HELMET USED
9 - PROTECTIVE PADS USED (ELBOW, KNEES, ETC.)
10 - REFLECTIVE CLOTHING
11 - LIGHTING - PEDESTRIAN / BICYCLE ONLY
99 - OTHER / UNKNOWN

SEATING POSITION

1 - FRONT - LEFT SIDE (MOTORCYCLE DRIVER)
2 - FRONT - MIDDLE
3 - FRONT - RIGHT SIDE
4 - SECOND - LEFT SIDE (MOTORCYCLE PASSENGER)
5 - SECOND - MIDDLE
6 - SECOND - RIGHT SIDE
7 - THIRD - LEFT SIDE (MOTORCYCLE SIDE CAR)
8 - THIRD - MIDDLE
9 - THIRD - RIGHT
10 - SLEEPER SECTION OF TRUCK CAB
11 - PASSENGER IN OTHER ENCLOSED CARGO AREA (NON-TRAILING UNIT, BUS, PICK-UP WITH CAP)
12 - PASSENGER IN UNENCLOSED CARGO AREA
13 - TRAILING UNIT
14 - RIDING ON VEHICLE EXTERIOR (NON-TRAILING UNIT)
15 - NON-MOTORIST
99 - OTHER / UNKNOWN

AIR BAG USAGE

1 - NOT DEPLOYED
2 - DEPLOYED FRONT
3 - DEPLOYED SIDE
4 - DEPLOYED BOTH FRONT / SIDE
5 - NOT APPLICABLE
9 - DEPLOYMENT UNKNOWN

EJECTION

1 - NOT EJECTED
2 - PARTIALLY EJECTED
3 - TOTALLY EJECTED
4 - NOT APPLICABLE

TRAPPED

1 - NOT TRAPPED
2 - EXTRICATED BY MECHANICAL MEANS
3 - FREED BY NON-MECHANICAL MEANS

WITNESS

NAME: LAST, FIRST, MIDDLE	DATE OF BIRTH	AGE	GENDER

ADDRESS: STREET, CITY, STATE, ZIP:

CONTACT PHONE - INCLUDE AREA CODE:

WITNESS

NAME: LAST, FIRST, MIDDLE	DATE OF BIRTH	AGE	GENDER

ADDRESS: STREET, CITY, STATE, ZIP:

CONTACT PHONE - INCLUDE AREA CODE:

WITNESS

NAME: LAST, FIRST, MIDDLE	DATE OF BIRTH	AGE	GENDER

ADDRESS: STREET, CITY, STATE, ZIP:

CONTACT PHONE - INCLUDE AREA CODE:

Lebanon Division of Police

Jeffrey W. Mitchell
Chief of Police

Driver Exchange of Information CFS22017526 Printed on November 1, 2022

Accident Date	10/24/22 09:14	**Accident Location**	905 BIRCHWOOD DR LEBANON, OH 45036
Officer	Allen, Mark		
State Report Filed?	No	**Case Number**	CR22001680
		CFS Number	CFS22017526

Unit 2

Name	BANKS, JESSICA ANNE	**Plate #**	GDR7082
		Insurance Provider	STATE FARM INS
		Policy Number	C65 8184 E2235 B0001

Comments

Unit #2 was traveling north on Birchwood Dr. Unit #1 was backing from the driveway of #906 Birchwood. The rear of Unit #1 struck the passenger side rear of Unit #2. The driver of Unit #1 eventually fled prior to police arrival failing to make/leave identification.